



# Entrance monument option 1



**A** LANDFILL ID / OPTION 1  
SCALE: 3/8" = 1'0"



**B** LANDFILL ID ELEVATION / 1" = 10'  
SCALE: 3/8" = 1'0"



## Proposed Site Entrance One



Drawn: 9/24/08

**G3**

Sign System  
Williamson County RDF Landfill


Engineering by  
**RJR Engineering**  
12551 StarForest Drive #205  
Houston TX 77077-2384

Entrance monument option 2



Drawn: 9/24/08

G3.2

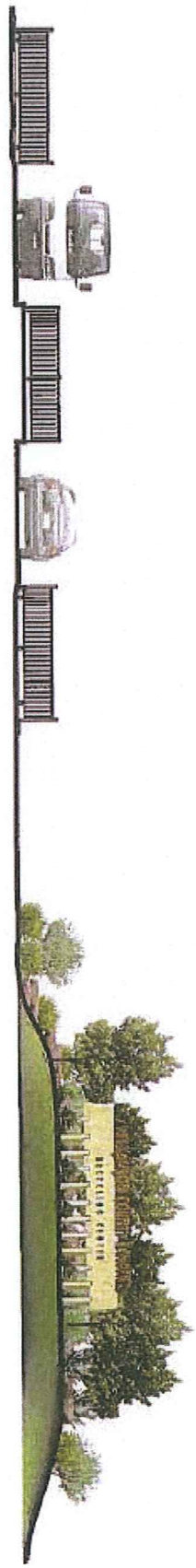


**E** LANDFILL ID / OPTION 3  
SCALE: 1/4" = 1'0"

Sign System  
Williamson County RDF Landfill

Engineering by  
RJR Engineering  
12651 Birch Forest Drive #205  
Houston, TX 77067-2184

**F** LANDFILL ID ELEVATION / 1" = 10'  
SCALE: 3/8" = 1'0"



Proposed Site Entrance Two





# Entrance monument option 3


34'0"




CUT METAL LETTERS, PAINTED  
FINISH IN 2-STAGE, PIN MOUNT  
TO ALUMINUM BACKPLATE

Drawn: 10/08/08

**G3.3**



**G** LANDFILL ID / OPTION 4  
SCALE: 1/4" = 1'0"



**H** LANDFILL ID ELEVATION / 1" = 10'  
SCALE: 3/8" = 1'0"

Sign System  
Williamson County RDF Landfill

Engineering by  
**RJR Engineering**  
1266  
Hou



# Proposed Site Entrance Three

